

www.ABCMapsOnline.com



MODERN MAPS



ANTIQUÉ MAPS



MAPS OF EXPLORATION



GEOGRAPHY GAMES



VIDEO GUIDES

MAPS • MAPS • MAPS

ABC Maps Online™ is the world's most comprehensive collection of royalty-free downloadable maps for K-12 schools. Students, teachers, and administrators can use our more than 60,000 maps in school reports, school lesson plans, and personal research projects.

No other reference contains so many maps, map resources, visual glossaries, video dictionaries, geography learning games, and teacher resources as *ABC Maps Online™*.

BENEFITS

- All maps are downloadable and royalty-free for non-commercial use.
- Students can download maps for school reports.
- Teachers can use our lesson plans for classroom assignments.
- Students and teachers can use our learning games and quizzes to learn about world and USA geography.

ABC Maps Online™ is mobile friendly, automatically adapting to the screen size of any desktop, laptop, tablet, or smartphone.



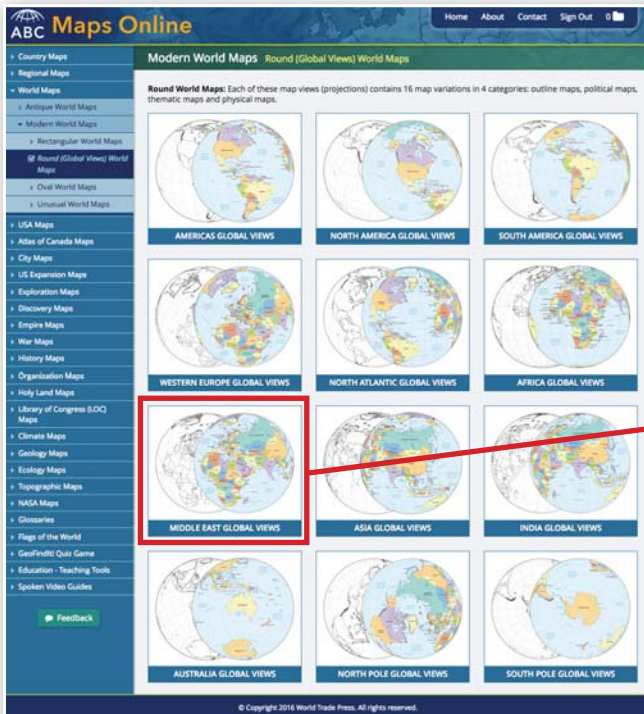
www.ABCMapsOnline.com



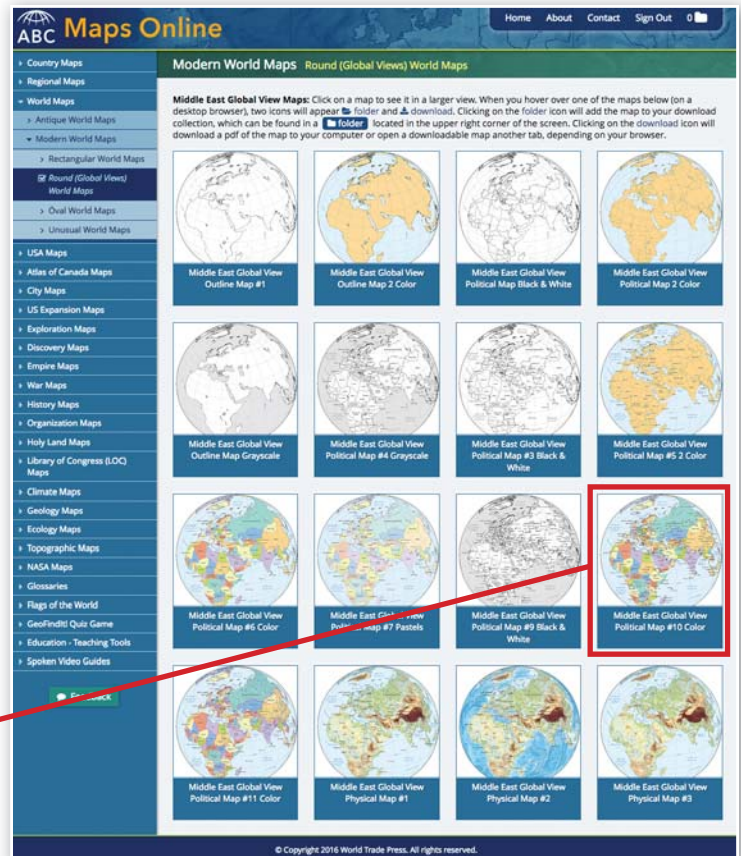
WORLD TRADE PRESS®
The Global Knowledge Company



Sample Pages Navigation



1. Select desired global view



2. Select desired map



3. View map, choose a download option



Site Map

COUNTRY MAPS

Antique Country Maps
Modern Country Maps
CIA Country Maps

REGIONAL MAPS

Antique Regional Maps
North America Maps
Central America Maps
South America Maps
Western Europe Maps
Africa Maps
Middle East Maps
Central Asia Maps
East Asia Maps
Southeast Asia Maps
South Pacific Maps
Islands and Ocean Maps
Modern Maps
North America Maps
Central America Maps
South America Maps
Western Europe Maps
Africa Maps
Middle East Maps
Central Asia Maps
East Asia Maps
Southeast Asia Maps
South Pacific Maps
Islands and Ocean Maps

WORLD MAPS

Antique World Maps
Modern World Maps
Rectangular World Maps
Round World Maps
Oval World Maps
Unusual World Maps

USA MAPS

Antique US State Maps
Modern US State Maps
Cong. District Maps

ATLAS OF CANADA MAPS

Canada Maps
National Park Maps
Glacier Maps
Native & Inuit Maps
Prov. & Terr. Maps
World Maps
World Region Maps

CITY MAPS

Historic City Maps
Antique US City Maps

US EXPANSION MAPS

US Expansion

EXPLORATION MAPS

Age of Polar Exploration

DISCOVERY MAPS

Age of Discovery

EMPIRE MAPS

Empires & Dynasties
Colonization

WAR MAPS

Wars of the 20th Century

HISTORY MAPS

Ancient & Medieval History
Modern Eurasian History

ORGANIZATION MAPS

Peace Organizations

HOLY LAND MAPS

Antique Holy Land Maps

LIBRARY OF CONGRESS (LOC) MAPS

LOC Cities & Towns
LOC Conservation & Environment
LOC Cultural Landscapes
LOC Discovery & Exploration
LOC Military Battles & Campaigns
LOC Transportation & Communication
LOC General Maps

CLIMATE MAPS

NASA Sea Levels Map
Global Sea Level Rise Simulation Map
Global Weather Visualization Map

GEOLOGY MAPS

Global Volcano Locations Map
USGS Latest Earthquakes Map
USGS Geologic MapView

ECOLOGY MAPS

Tree Species Range Maps
Bird Species Range Maps

TOPOGRAPHIC MAPS

USGS Topographic Maps

NASA MAPS

NASA EarthData Interactive Map
NASA Earth Observatory Global Maps

GLOSSARIES

Cartography Glossary
Climate Change Glossary (EPA)
Climate Change Glossary (IPCC)
Environmental Acronyms & Abbreviations
Environmental Glossary
Geography Visual Glossary
GIS Glossary
Earthquake Visual Glossary (USGS)
Map Projections Glossary
NASA Earth Observatory Glossary
Volcanology Visual Glossary (USGS)
Weather Acronyms & Abbreviations (NOAA)
Weather Glossary (NOAA)

FLAGS OF THE WORLD

Country Flags
International Organizations Flags
Australian State & Territory Flags
Brazilian State & District Flags
Canadian Province & Territory Flags
French Regional Flags
German State Flags
Italian Regional Flags
Japanese Prefecture Flags
US State Flags

GEOFINDIT! QUIZ GAME

GeoFindIt! Quiz Game

EDUCATION - TEACHING TOOLS

Lesson Plans
Country Crossword Puzzles
US State Crossword Puzzles
National Geog. Standards (NCGE)

SPOKEN VIDEO GUIDES

Geography - US States
Geography - US State Capitals
Geography - 100 Largest US Cities
Geography - Major US Lakes
Geography - Major US Rivers



Selected Map Categories



World



Continent



Country



Birds Eye View



Age of Discovery



Empire



Polar Exploration




US Expansion



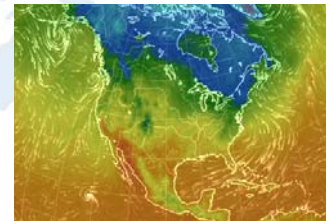
History



Bible



Climate (NASA)



Weather



Geology



Ecology



Topographic



Antique





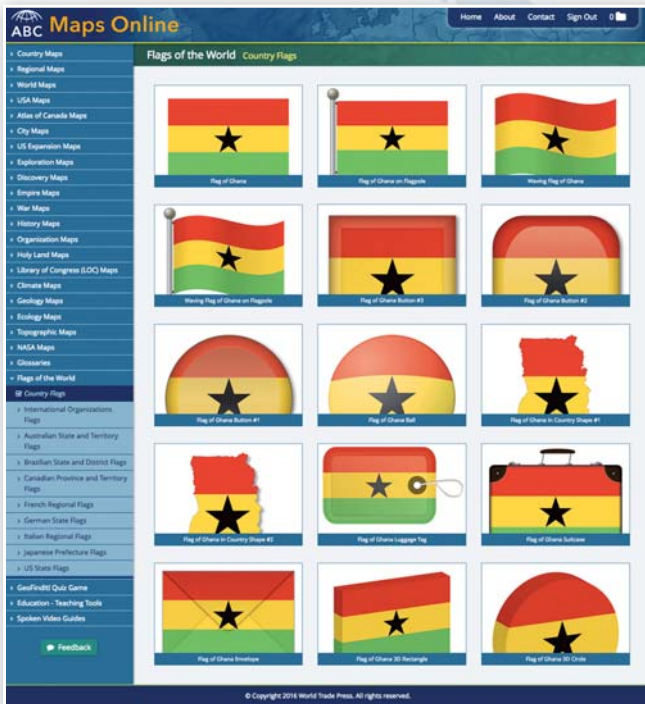
Selected Features



GeoFindIt! tests your knowledge of geography in 15 interactive games.



Teaching Tools module has 10- and 20-question geography crossword puzzles for every country and US State.



Flags of the World module has 15 downloadable flag designs for every country and US State.



Spoken Video Guides have maps and video clips for more than 600 place names.

